





Map # 9A









TOWN OF WHEATFIELD
LWRP: Proposed Zoning
Sub Area I

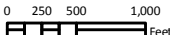
LEGEND

-  Sub Area I
-  County Boundary
-  Niagara County Municipal Boundary

Major Roadway

Proposed Zoning

 C-1	 R-1	 R-3
 M-1	 R-2	 PUD


WENDEL COMPANIES
 WD Project # 295609LWRP
 Map Created: November, 2010

Wendel Duchschere Architects & Engineers, P.C. shall assume no liability for 1. Any errors, omissions, or inaccuracies in the information provided regardless of how caused or; 2. Any decision or action taken or not taken by the reader in reliance upon any information or data furnished hereunder. Data Sources: NYS GIS Clearinghouse, 2008 1ft./2ft. Digital Orthoimagery