





Map # 4A




TOWN OF WHEATFIELD
LWRP: Zoning
Sub Area I

LEGEND


-  Sub Area I
-  County Boundary
-  Niagara County
-  Municipal Boundary

Major Roadway

Zoning

-  C-1
-  R-2
-  M-1
-  R-3

0 250 500 1,000
 Feet




WENDEL COMPANIES
 WD Project # 295609LWRP
 Map Created: November, 2010

Wendel Duchscherer Architects & Engineers, P.C. shall assume no liability for 1. Any errors, omissions, or inaccuracies in the information provided regardless of how caused or; 2. Any decision or action taken or not taken by the reader in reliance upon any information or data furnished hereunder. Data Sources: NYS GIS Clearinghouse, 2008 1ft./2ft. Digital Orthoimagery